

Die nördlichen Gebiete

Möglichkeiten und Herausforderungen

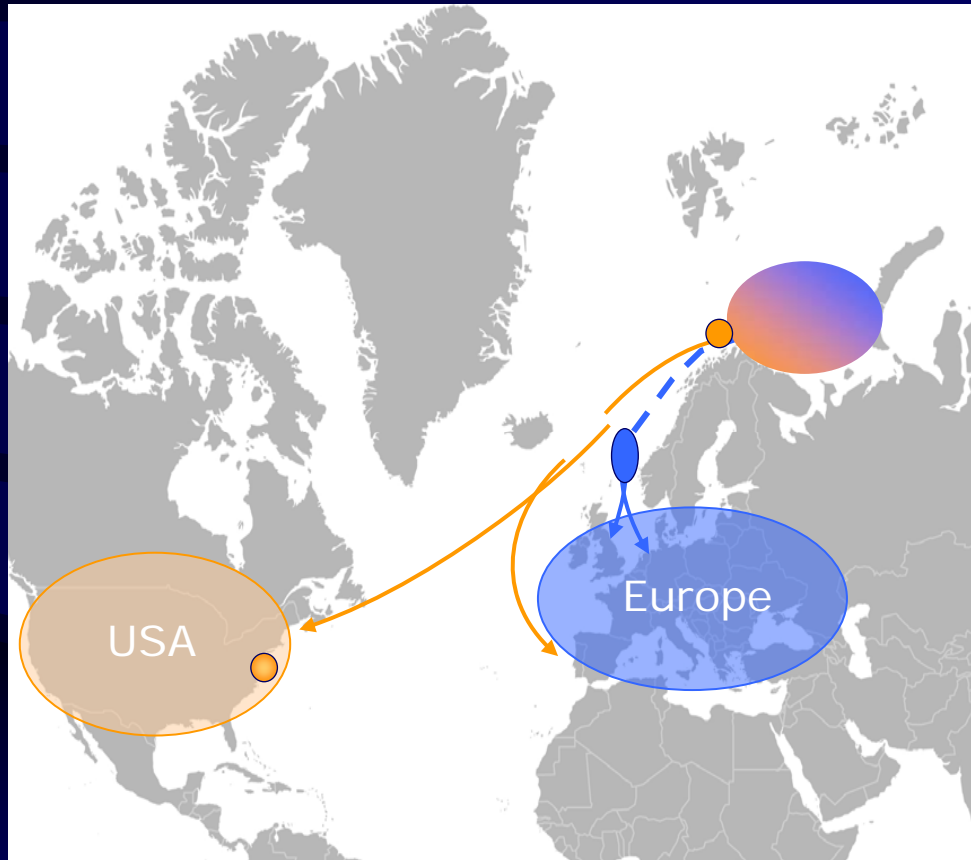


Melkøya, March 31, 2006

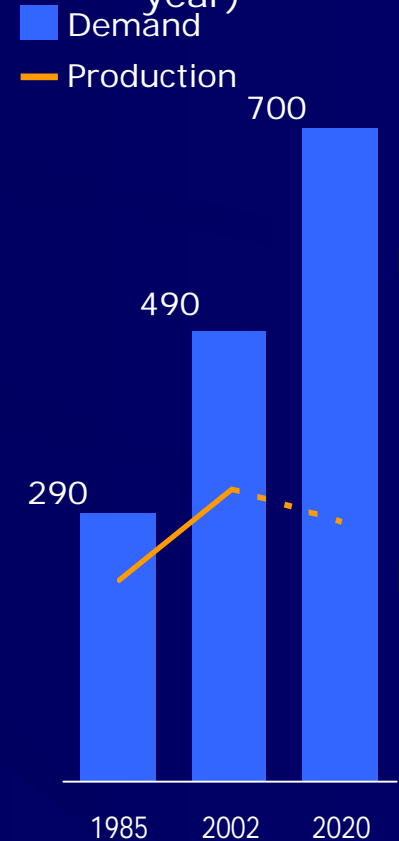
Growing gas demand in USA and Europe

Increasing import dependency in important markets

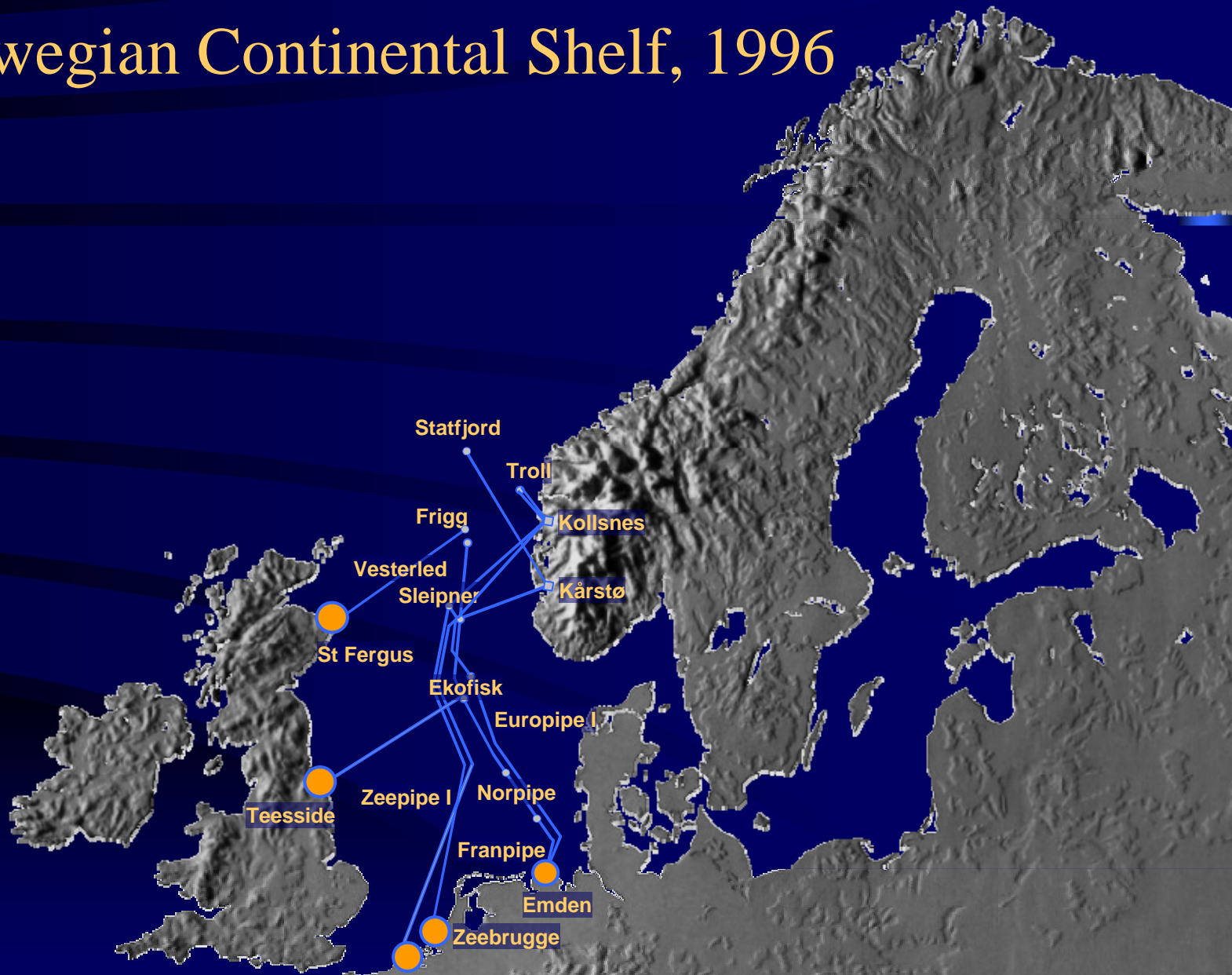
US LNG imports
(bcm per year)

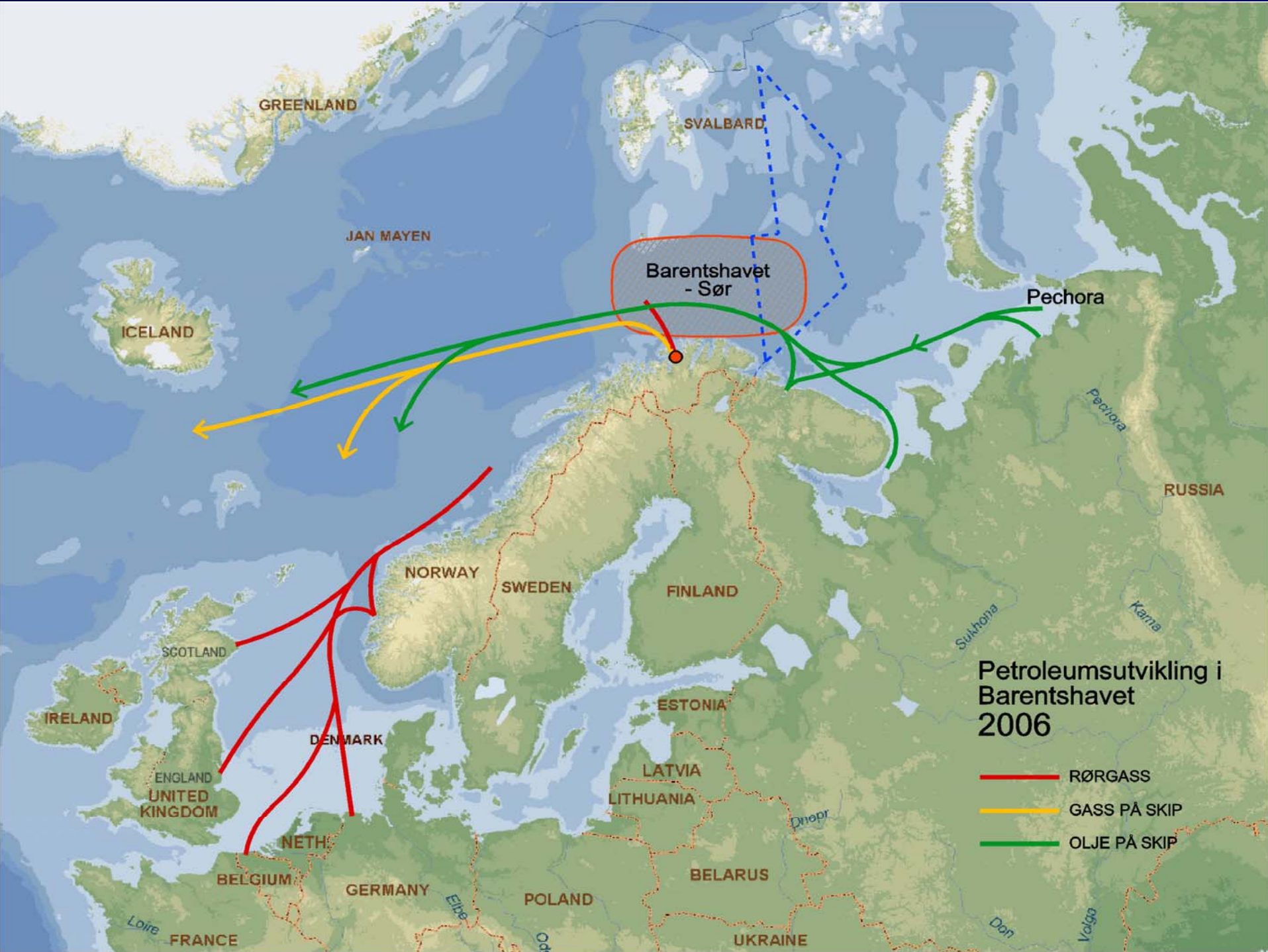


Europe
(bcm per year)

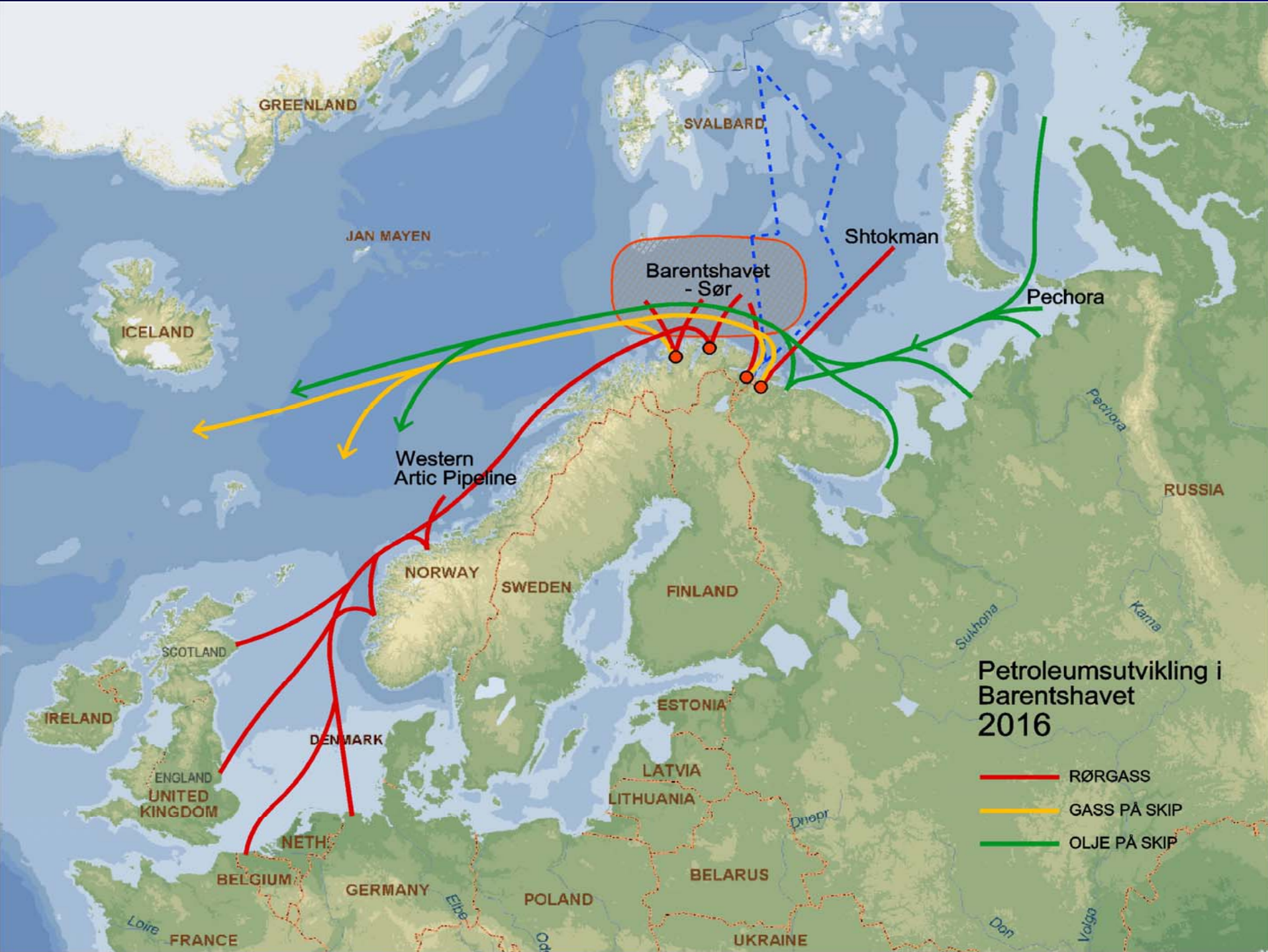


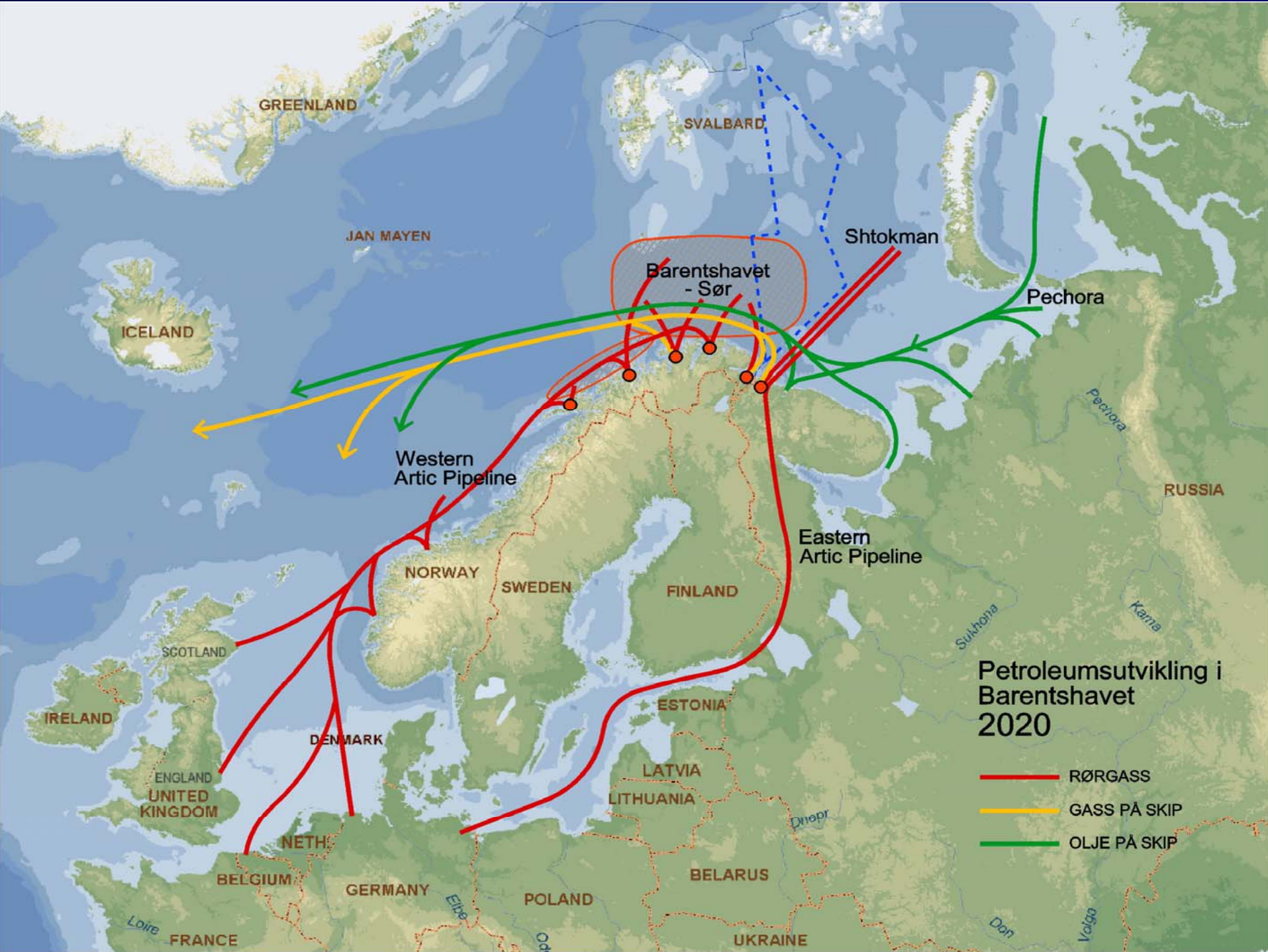
The Norwegian Continental Shelf, 1996

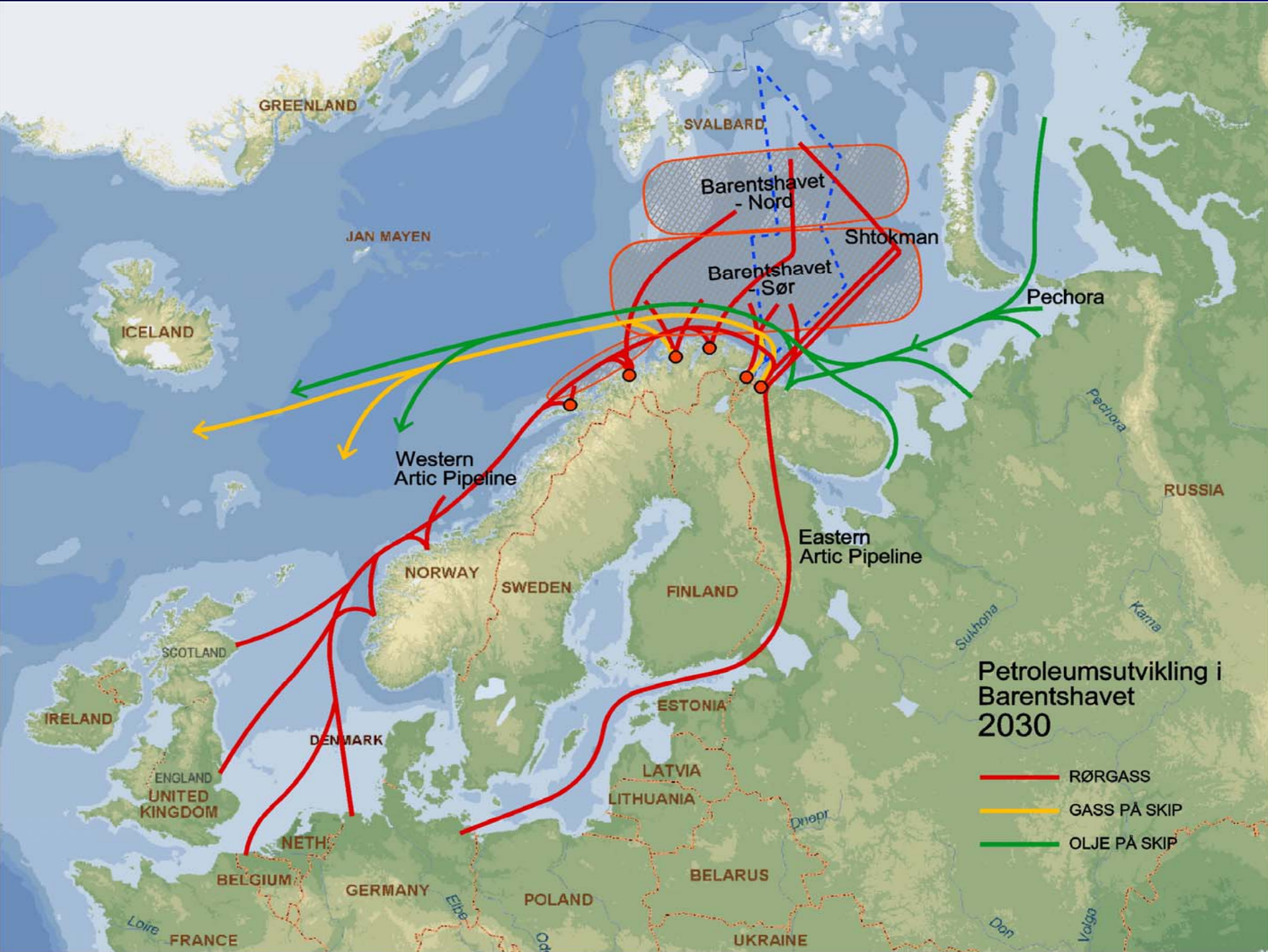












Petroleumsutvikling i Barentshavet 2030

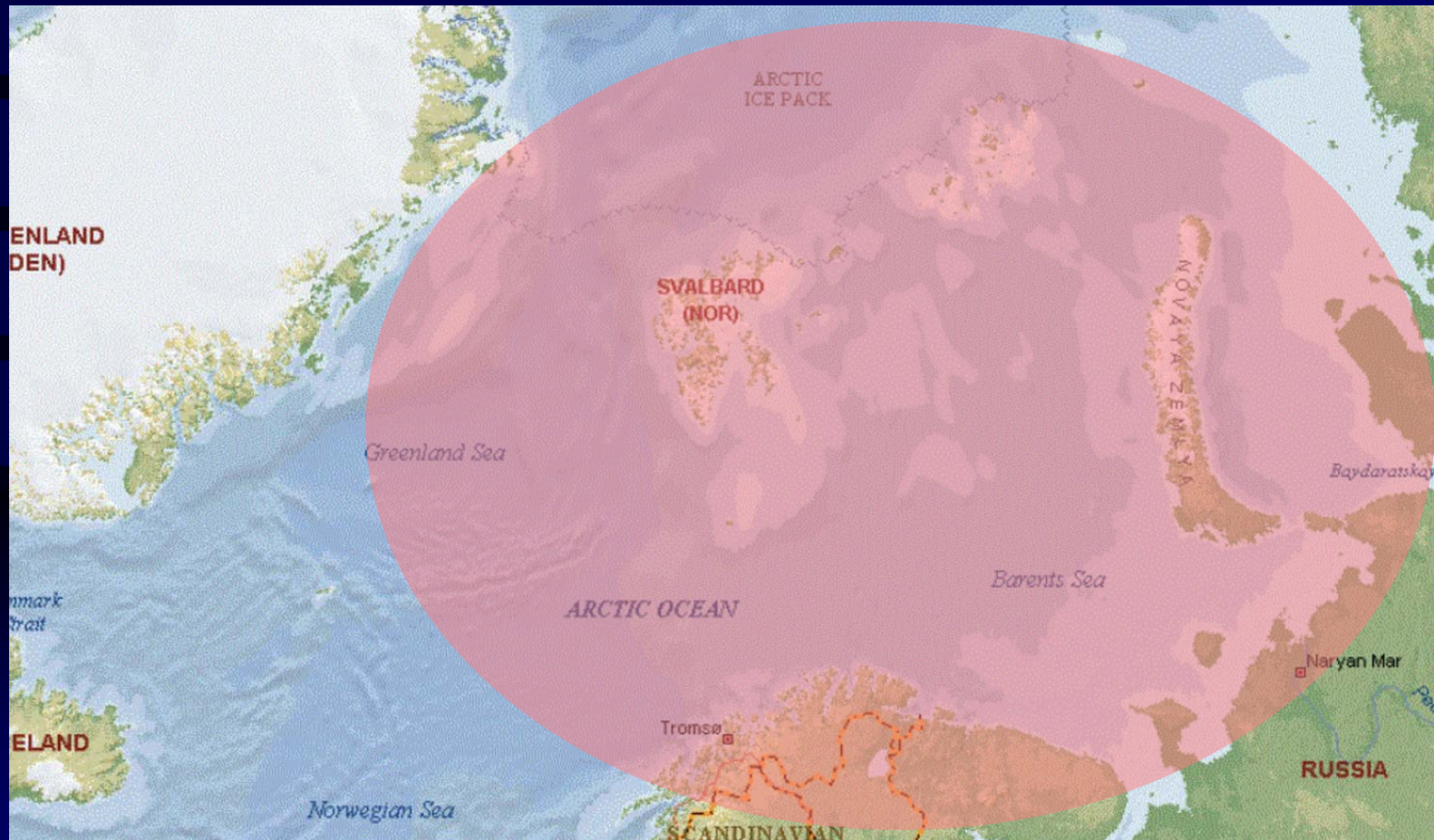
- RØRGASS
- GASS PÅ SKIP
- OLJE PÅ SKIP

Three challenges

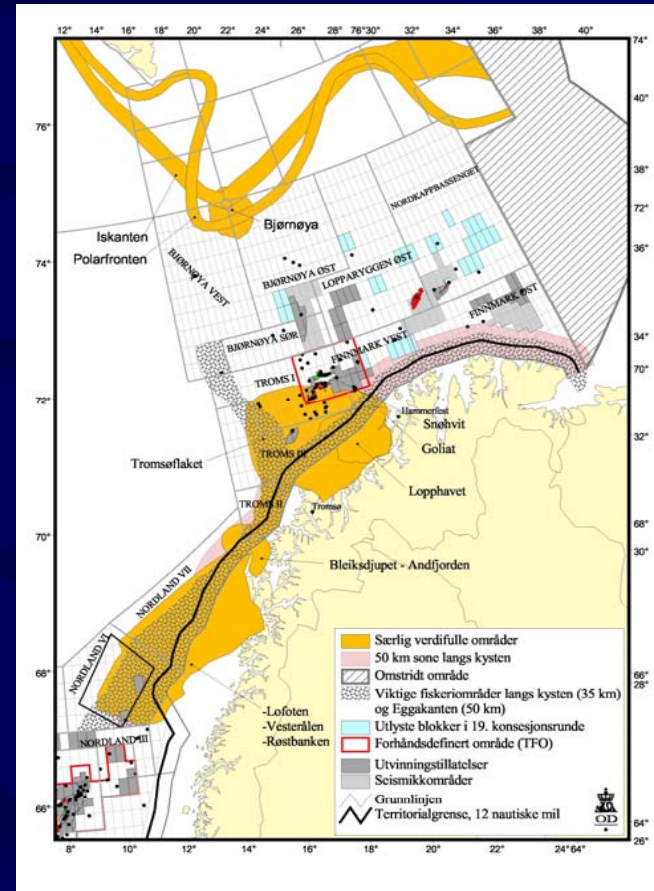
Drei Herausforderungen

Challenge No 1

Energy in Europe's richest Fish Pond

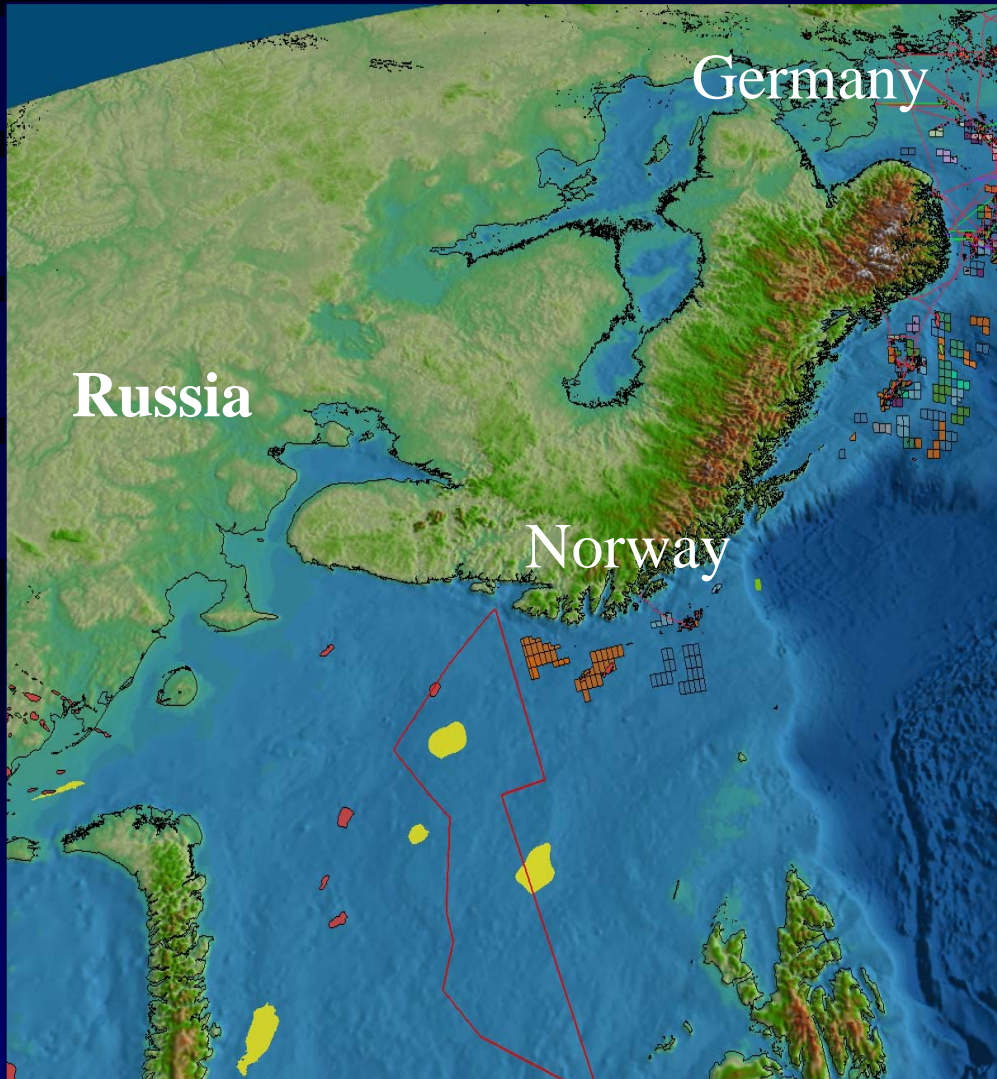


An integrated Plan for the Management of the Barents Sea



Challenge No 2

The disputed sea area



- Maritime area to be delimited between Norway and Russia: 176.000 km².
- Possible energy resources.
- No energy activities before a delimitation.
- A delimitation line = new co-operation opportunities....

Challenge No 3

The Spitzbergen issue



Thank you !