

667000

668000

669000

7149000

7149000

7148000

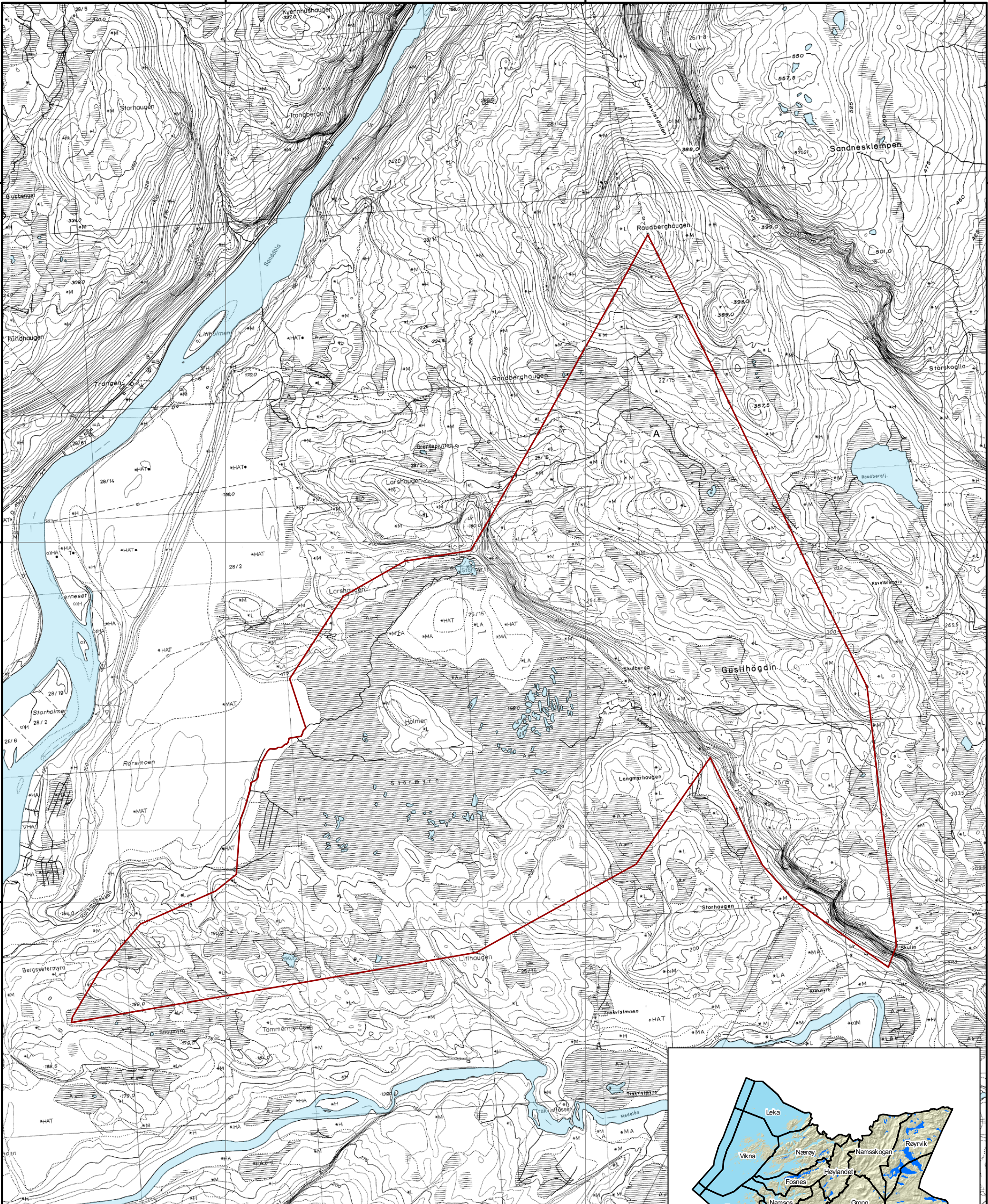
7148000

7147000

7147000

7146000

7146000

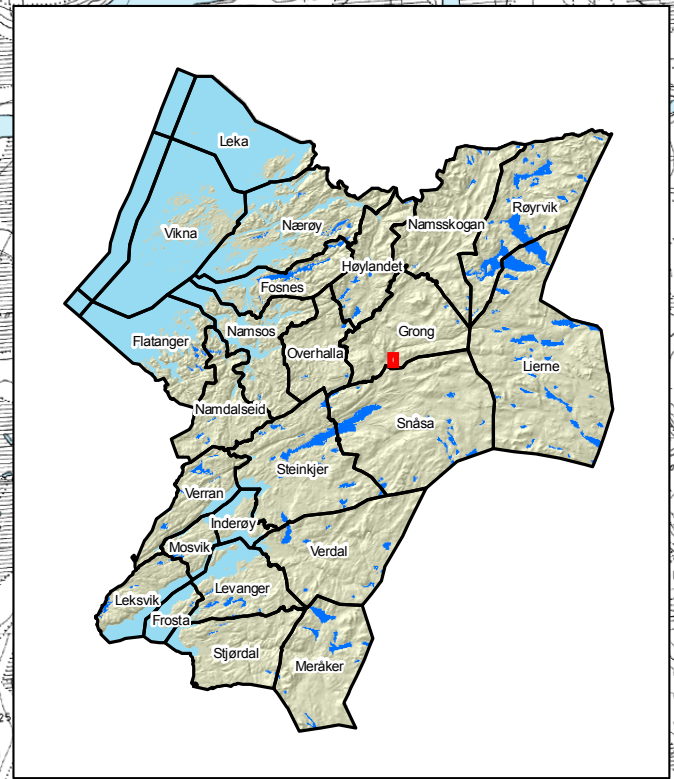



**Stormyra naturreservat**  
Grong kommune, Nord- Trøndelag fylke

 naturreservat

Miljøverndepartementet februar 2010

Målestokk: 1: 10000  
Ekvidistans: 5 m  
Kartgrunnlag: N5 Raster  
Tillatelse: Geovekst, GV-L-0900  
Datum: WGS 84, sone 32  
Kartproduksjon: Fylkesmannen i Nord- Trøndelag 2009



667000

668000

669000